



# He Aratohu mō Pātaka Whenua

## Rapua tētahi paraka

Rā whakaputa: 25 o Hūrae 2024  
I whakahoungia: 25 o Hūrae 2024

Kei tēnei aratohu ngā huarahi e rua hei rapu i tētahi paraka ki te tomokanga ā-ipurangi o Pātaka Whenua:

- mā te whakamahi i te tahua Rapu hei kimi i tētahi paraka (whārangi 2),
- mā te tirotiro i te Mapi Paraka (whārangi 4).

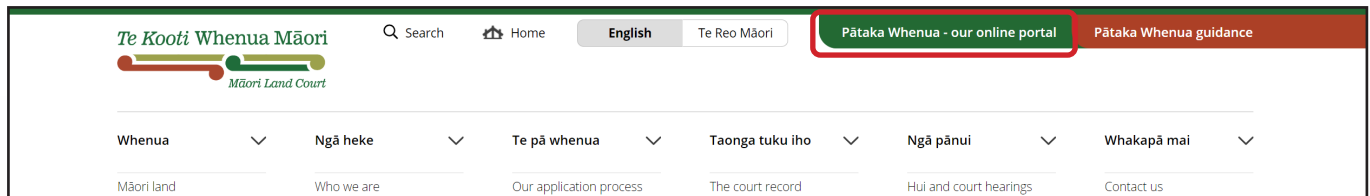
Kei te mutunga o ngā kaupapa rapu, ko ētahi tohutohu hei āwhina i a koe kia mārama ki ngā mōhiohio paraka me ngā Āpitianga mō ngā taipitopito whenua, ki te tā hoki i ērā.

### Te Āhei Atu ki Pātaka Whenua

#### Hātepe 1

I tō pūtirotiro tukutuku, haere ki te paetukutuku a Te Kooti Whenua Māori

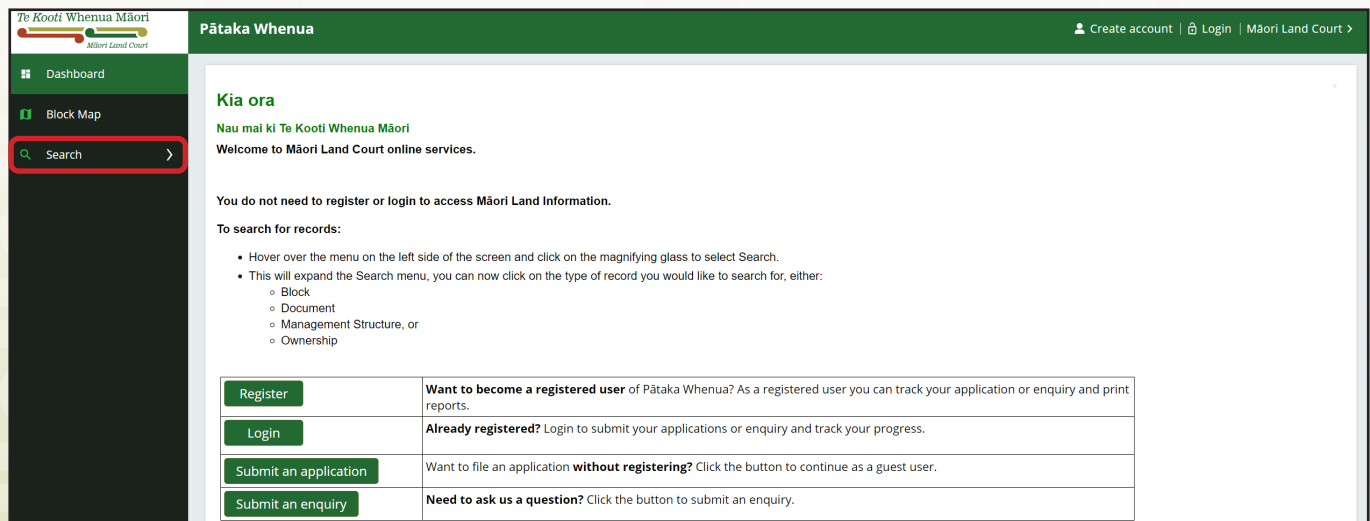
[www.maorilandcourt.govt.nz](http://www.maorilandcourt.govt.nz) ka pāwhiri i te ripa kākāriki kei te wāhanga o runga, arā ko “Pātaka Whenua – our online portal”.



### Rapua tētahi paraka mā te whakamahi i te tahua Rapu

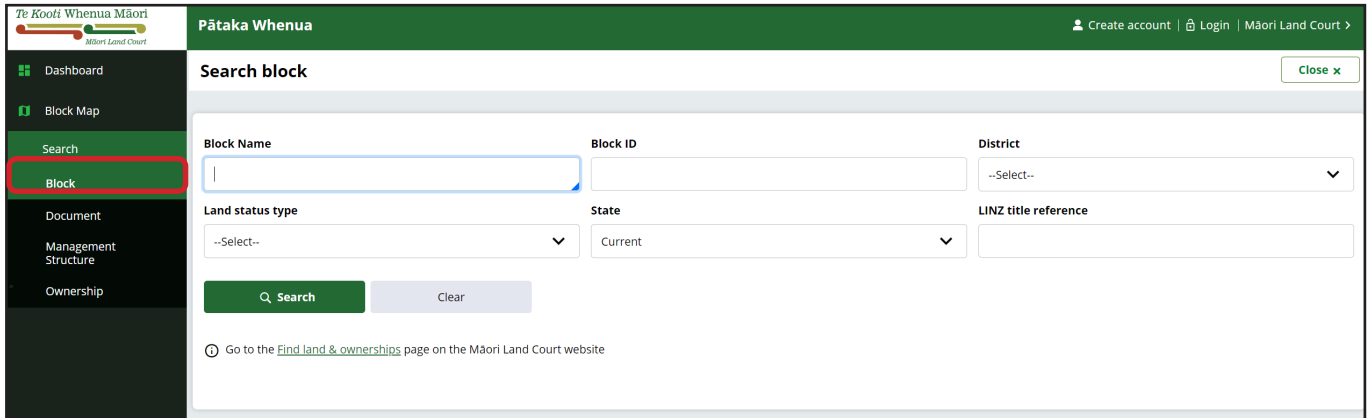
#### Hātepe 1

I te tomokanga o Pātaka Whenua, whakamahia te tahua kei te taha mauī o te mata ka pāwhiri i te “Search”.



## Hātepe 2

Ka whakawhānui tēnei i te tahua Rapu, tīpakohia te **“Block”** mai i ngā kōwhiringa e whakaaturia ana.



Te Kōwhiri Whenua Māori  
Māori Land Court

Pātaka Whenua

Create account | Login | Māori Land Court >

### Search block

Close x

Block Name:

Block ID:

District: --Select--

Land status type: --Select--

State: Current

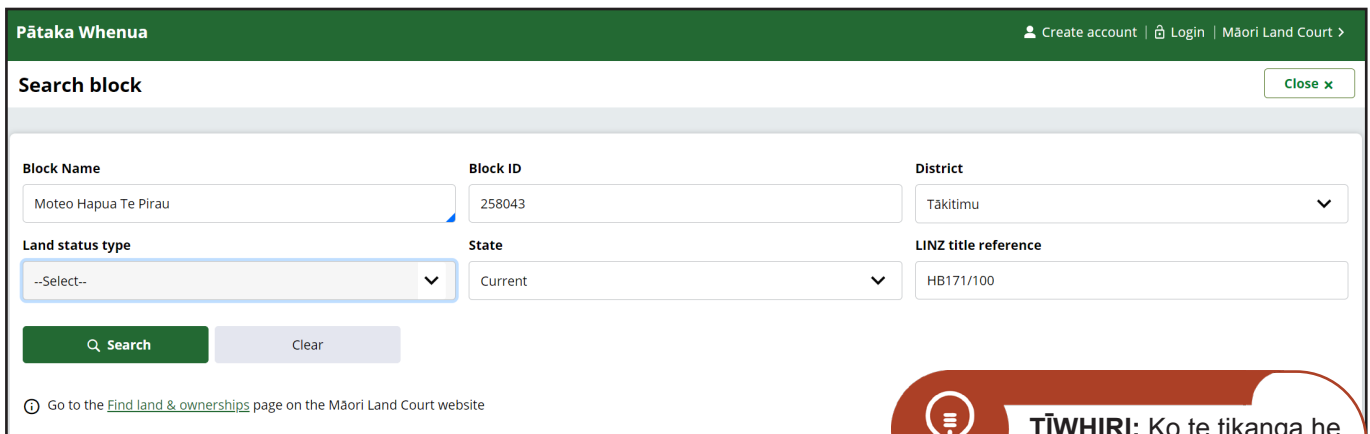
LINZ title reference:

Search Clear

Go to the [Find land & ownerships](#) page on the Māori Land Court website

## Hātepe 3

Tāurua te ingoa paraka, te pūtautohu rānei ki te pouaka e tika ana. Ka taea hoki te tāpiri ētahi atu mōhiohio paearu rapu mā te whakamahi i ngā pouaka i whakaritea me ngā tahua takaiho.



Pātaka Whenua

Create account | Login | Māori Land Court >

### Search block

Close x

Block Name: Moteo Hapua Te Pirau

Block ID: 258043

District: Takitimu


Land status type: --Select--

State: Current

LINZ title reference: HB171/100

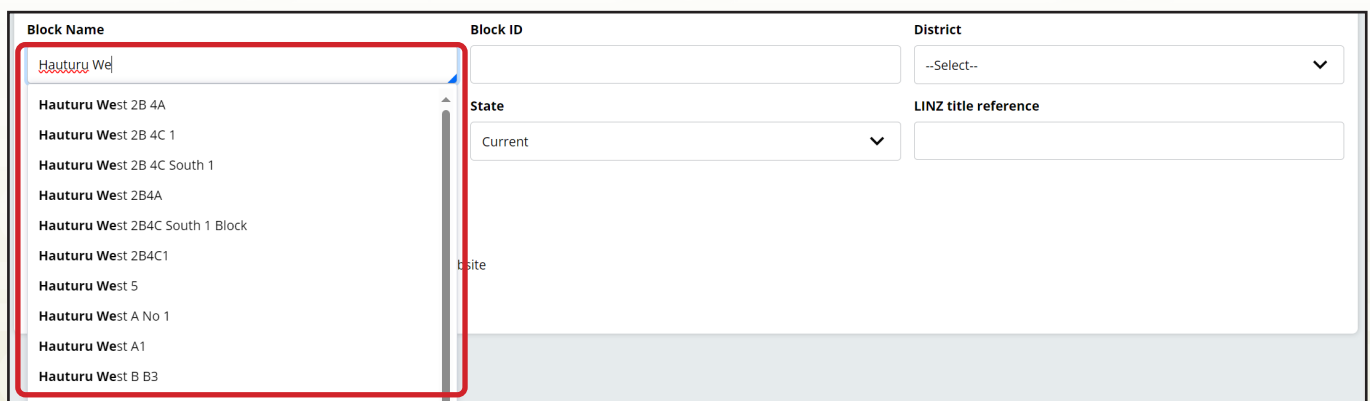
Search Clear

Go to the [Find land & ownerships](#) page on the Māori Land Court website



**TĪWHIRI:** Ko te tikanga he nama 4 - 7 nama te roa te pūtautohu paraka.

Ina patopato koe ki te pouaka **Block Name**, ka rapu aunoa te pūnaha i ngā ingoa e rite ana ki ngā pūreta i tāurua. Ki te kite koe i te ingoa paraka e hiahiatia ana ki te rārangi, ka āhei te tīpako kia uru ai ki te pouaka Ingoa Paraka.



Block Name: Hauturu West

Block ID:

District: --Select--

Land status type:

State: Current

LINZ title reference:

Search Clear

Go to the [Find land & ownerships](#) page on the Māori Land Court website

- Hauturu West 2B 4A
- Hauturu West 2B 4C 1
- Hauturu West 2B 4C South 1
- Hauturu West 2B4A
- Hauturu West 2B4C South 1 Block
- Hauturu West 2B4C1
- Hauturu West 5
- Hauturu West A No 1
- Hauturu West A1
- Hauturu West B B3

## Hātepe 4

Kia tāuru koe i ō paearu rapu, pāwhiria te “Search”.

<b>Block Name</b> Hauturu West	<b>Block ID</b> 	<b>District</b> Waikato Maniapoto
<b>Land status type</b> Māori Freehold Land	<b>State</b> Current	<b>LINZ title reference</b> 
<b>Search</b>	Clear	

Go to the [Find land & ownerships](#) page on the Māori Land Court website

## Hātepe 5

Panuku whakararo i te whārangi kia kitea ai ngā **Search results**. Hei whakawhāiti anō i ngā hua, ka taea te whakamahi i te pātene tātari tapatoru hei whakamahi i ētahi atu paearu me ngā pouaka tātari pakū-ake.

Search results

Block ID	Block Name	Alternate Name	District	State	Land status type
6255	Hauturu West 2B 4A	Hauturu West 2B4A	Waikato Maniapoto	Current	Māori Freehold Land
6256	Hauturu West 2B 4C 1	Hauturu West 2B4C1	Waikato Maniapoto	Current	Māori Freehold Land
6257	Hauturu West 2B 4C South 1	Hauturu West 2B4C South 1 Block	Waikato Maniapoto	Current	Māori Freehold Land
6250	Hauturu West A No 1	Hauturu West A1	Waikato Maniapoto	Current	Māori Freehold Land
6262	Hauturu West B B3	Hauturu West BB3	Waikato Maniapoto	Current	Māori Freehold Land
6266	Hauturu West B B9	Hauturu West BB9	Waikato Maniapoto	Current	Māori Freehold Land
6264	Hauturu West BB 4B 1	Hauturu West BB4B1	Waikato Maniapoto	Current	Māori Freehold Land
6265	Hauturu West BB 4B 2	Hauturu West BB4B2	Waikato Maniapoto	Current	Māori Freehold Land
296672	Hauturu West BB4A1B		Waikato Maniapoto	Current	Māori Freehold Land
291394	Hauturu West BB4A2A		Waikato Maniapoto	Current	Māori Freehold Land
291395	Hauturu West BB4A2B		Waikato Maniapoto	Current	Māori Freehold Land
6267	Hauturu West D D1	Hauturu West DD1	Waikato Maniapoto	Current	Māori Freehold Land
6251	Hauturu West C No 2 Sec 1A	Hauturu West C2 Section 1A	Waikato Maniapoto	Current	Māori Freehold Land

## Hātepe 6

Ina kite koe i te paraka tika e whakaaturia ana ki te wāhi **Search results**, pāwhiria te nama **Block ID** kia haere ai koe ki te whārangi mōhiohio paraka.

Search results

Block ID	Block Name	Alternate Name	District	State	Land status type
6267	Hauturu West D D1	Hauturu West DD1	Waikato Maniapoto	Current	Māori Freehold Land
6254	Hauturu West No 2 Urupas or Te Waihoanga and Kainihoriki	Te Waihoanga and Kainihoriki	Waikato Maniapoto	Current	Māori Freehold Land

# Rapua tētahi paraka mā te Mapi Paraka

## Hātepe 1

Mā te whakamahi i te tahua kei te taha mauī o tō mata, pāwhiria te **“Block Map”**.

Ka huaki tēnei i te mapi pāhekoheko hei rapu ā-karu i ngā paraka. Hei whakarahi, whakaiti rānei i te mapi, panuku whakarunga, whakararo rānei mā tō wīra kiore, ka whakamahi rānei i ngā tohu + me te - kei te kokonga mauī o runga o te mapi. Ki te neke i te mapi, pāwhiri, ka tō.

Te Kōwhiri Whenua Māori  
Māori Land Court

Pātaka Whenua

Dashboard

**Block Map**

Search

Block

Document

Management Structure

Ownership

Steps for Block Search

1. You can zoom in or out with your mouse.
2. Zoom in to view Blocks.
3. Click on the Block.
4. A pop-up window will open for the respective Block with the name of the Block in the Title and few details.
5. Click on the Block Title and you will be redirected to the Block details screen

Close

Tasman Sea

New Zealand



**TĪWHIRI:** Ka whakaaturia ngā paraka ki te mapi hei wāhanga kiwikiwi.

## Hātepe 2

Kia kite koe i te paraka e hiahiatia ana, pāwhiria kia puta ai tētahi poihaui mōhiohio. I roto i tēnei, ka taea te pāwhiri i te **ingoa o te paraka** kākāriki kia haere ki te whārangi mōhiohio paraka.

Hauturu West D D1

Block Id: 6267

District: Waikato Maniapoto

Area (ha): 28.328

Title Order Type: -

Title Order Ref: -

Title Order Date: 9/11/1936

Land Status: Māori Freehold Land

Plan: [ML 21862](#)

LINZ Ref: 442591

Total shares: 70

Total owners: 56

[View in GoogleMaps \(open in new window\)](#)

New Zealand  
Online Only...

Taumatotara AS (Residue)

Hauturu West D D1

## Hātepe 1

Kia kite koe i te paraka, mā te tahua Rapu, te Mapi Paraka rānei, ki te huaki i te whārangi mōhiohio paraka ka kite koe i ētahi wāhanga rerekē maha tae atu ki:

- te ingoa paraka me ngā mōhiohio pūtautouhu,
- te whakarāpopototanga o ngā mōhiohio kaupupuri whenua,
- ngā taipitopito wāhi
- te mapi o te āhua o te paraka,
- te rārangi tuhinga taketake.

I raro i tēnei, e whā ngā ripa hei pāwhiri māu mō ētahi atu mōhiohio:

- Kaipupuri whenua,
- Ngā tuhinga,
- Ngā taipitopito LINZ,
- me ngā Āpitiwhanga mō ngā taipitopito whenua.

Pātaka Whenua
Create account | Login | Māori Land Court >

Actions Refresh Close

---

**Moteo B 1C**

Block ID	Land status type	District	Plan reference	Ongoing application
16119	Māori Freehold Land	Takitimu	ML 1490	

Alternate name(s)

Moteo B1C (owners aggregated-refer B2G2)

Survey district(s)

Bik VI Heretaunga

---

**Owner details**

Total shares	Allocated owners	Block balanced
611000	1	Yes

---

**Area details**

Hectares	Square metres	Calculated area acres	Roods	Perches
4.0924	40924	10	0	18.0067

---

**Block shape**

---

**Originated documents list**

Document Name	Document Type	Date	Authority	Minute Book Reference
72.NA.245	Title Order	30/09/1924	NLA/09 & NLA 1909	72 NA 245

---

Ownership
Documents
LINZ details
Memorial schedules

View all

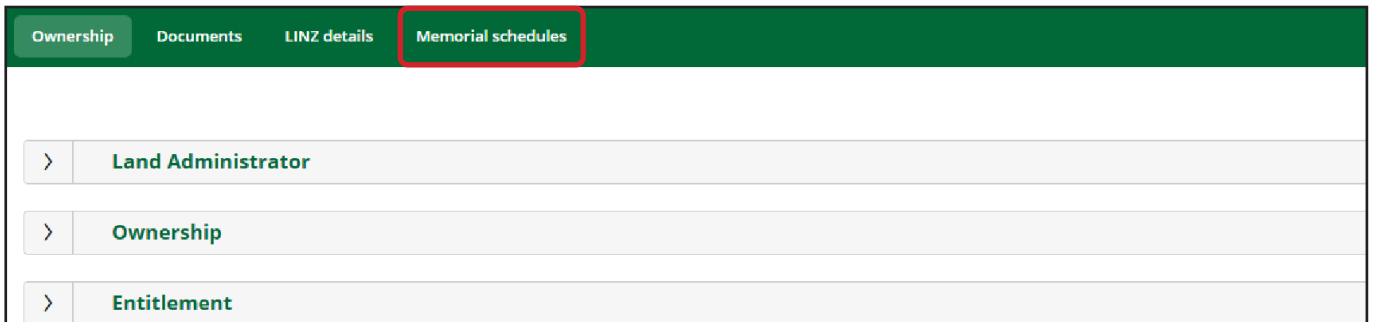
> **Land Administrator**

> **Ownership**

> **Entitlement**

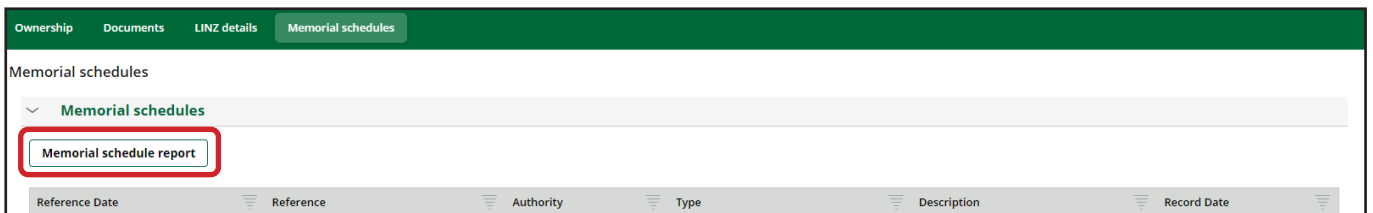
## Hātepe 1

I te whārangi mōhiohio paraka, panuku whakararo ki ngā ripa e whā kei te wāhanga o raro o te whārangi ka pāwhiri i te **“Memorial schedules”**.



## Hātepe 2

Nā, pāwhiria te pātene **“Memorial schedule report”**.



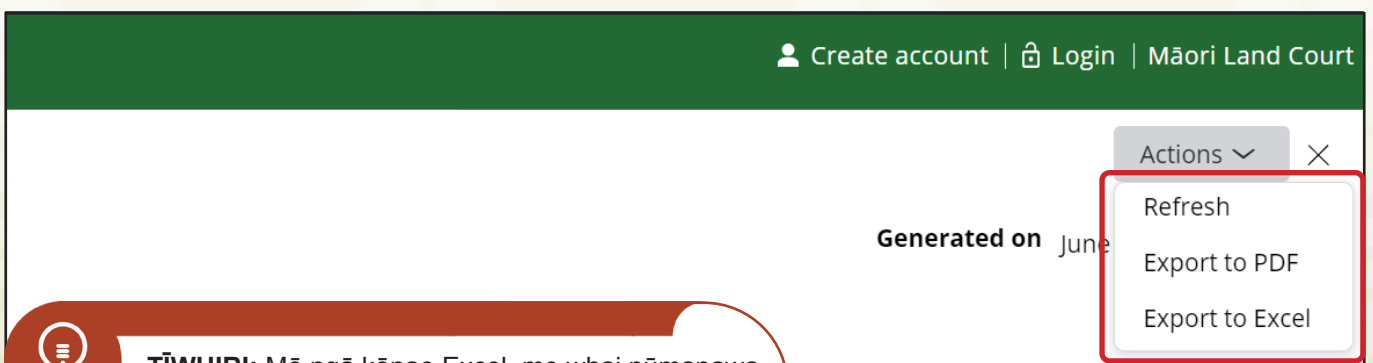
## Hātepe 3

Ka huaki tēnei i te whārangi pūrongo Āpitianga mō ngā taipitopito whenua, pāwhiria te pātene **“Actions”** kei te kokonga matau o runga o te mata.



## Hātepe 4

I te tahua taka-iho, kōwhiria te **“Export to PDF”**, **“Export to Excel”** rānei e ai ki tāu e hiahia ai. Ka tīmata aunoa te tikiake i te kōnae, kātahi ka puritia ki te kōnae tikiake taunoa o tō rorohiko/pūrere.

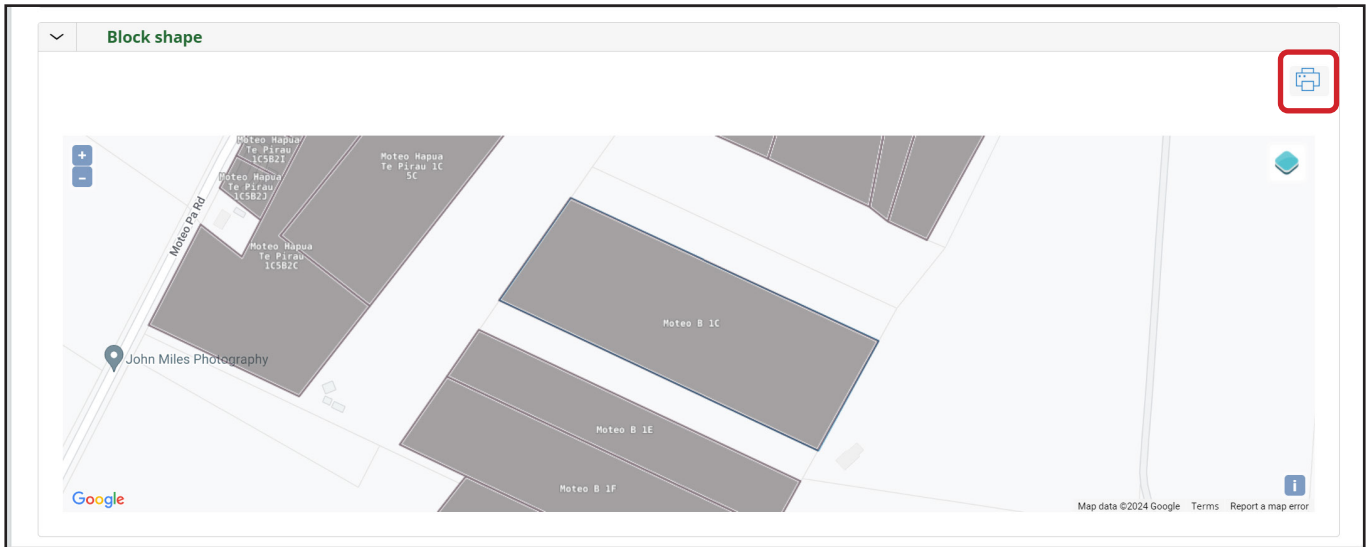


**TĪWHIRI:** Mō ngā kōnae Excel, me whai pūmanawa e pai ai te tiroiro i te momo kōnae. Ki te kore, me tikiake i te kōnae hei PDF.

## Te tā i te mapi paraka

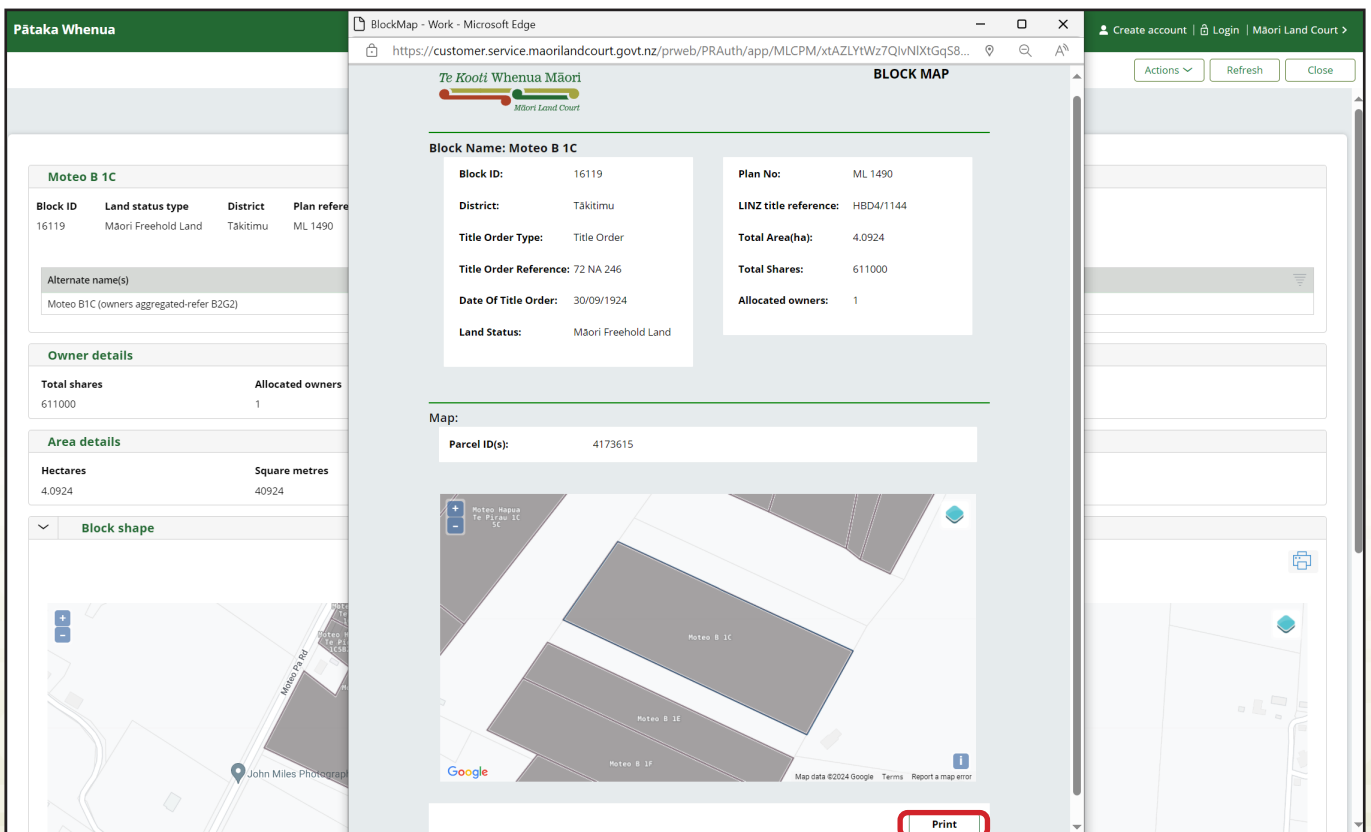
### Hātepe 1

Kia tae koe ki te whārangi mōhiohio paraka, panuku whakararo kia kite i te mapi paraka. Kei te kokonga matau o runga o te mapi, pāwhiria te ata pūrere tā.



### Hātepe 2

Ka puta tētahi matapihi pakū-ake, e whakaatu ana i tētahi putanga hei tā o te mapi paraka me ngā mōhiohio māmā. I raro i te mapi paraka, pāwhiria te pātene **“Print”**.



Ka huaki tēnei i te matapihi tahua tā mō tō rorohiko/ purere, e taea ai te tīpako i ō ake kōwhiringa tā, tiaki PDF rānei.